



A Guide to Closed Areas for Commercial Spiny Lobster Trap Fishing

10/2/14



Why are these areas closed to spiny lobster trap fishing?

NOAA Fisheries Service and the Gulf and South Atlantic Fishery Management Councils have created closed areas to protect threatened staghorn and elkhorn coral (*Acropora* spp.) Prohibiting the use of lobster traps near these corals reduces their risk of damage due to trap movement caused mostly by storms.

Why are these corals protected?

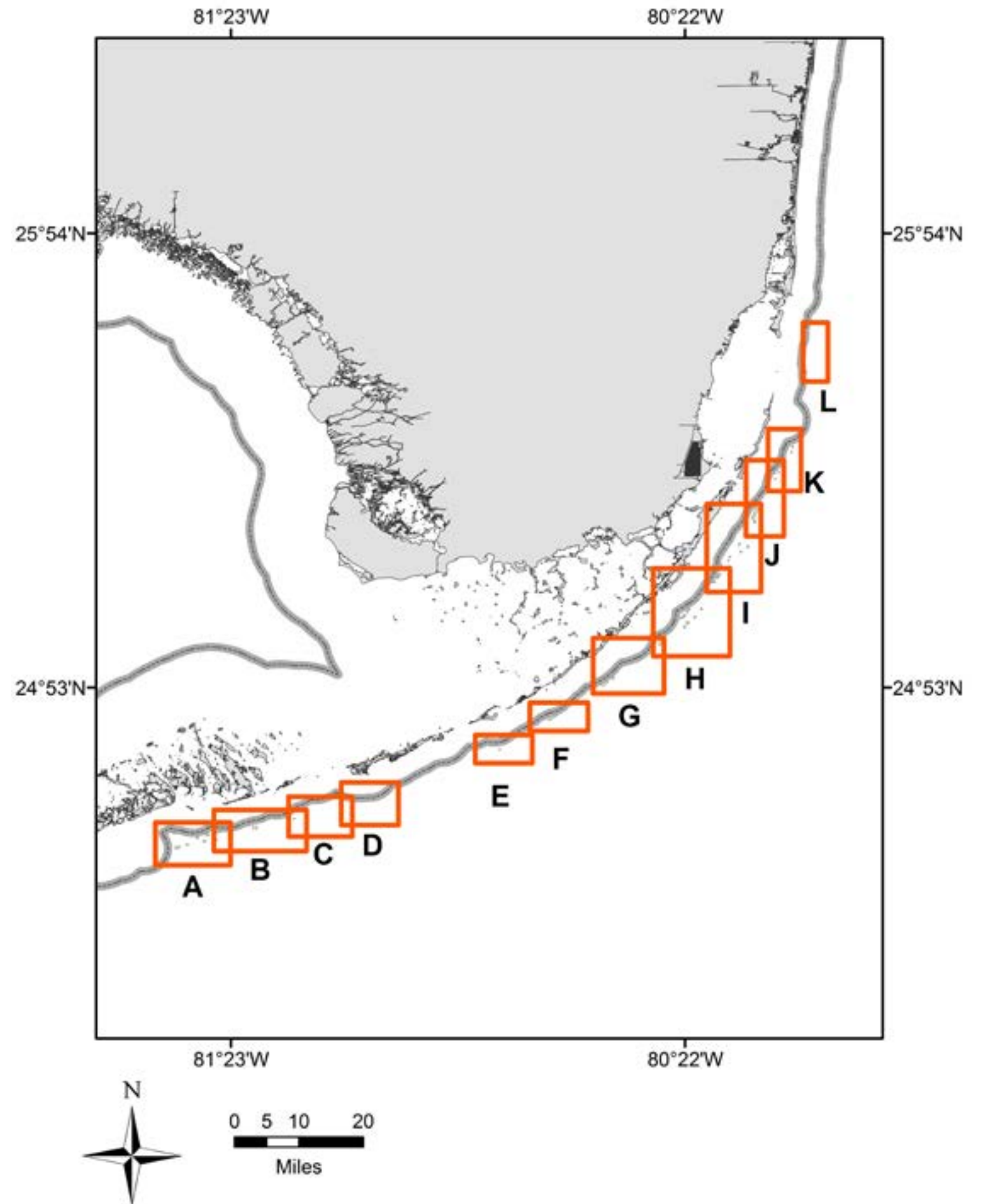
Staghorn and elkhorn corals are a food source and provide important habitat for many different fish and invertebrates including spiny lobster. Staghorn and elkhorn coral populations have been reduced by 90-95% since 1980.

The following maps show only coral areas and closures in federal waters because the Gulf and South Atlantic Councils' management area are limited to federal waters.



Gulf of Mexico Fishery Management Council
 2203 N. Lois Avenue, Suite 1100
 Tampa, Florida 33607
 Phone: (813) 348-1630
 E-mail: gulfcouncil@gulfcouncil.org
www.gulfcouncil.org

Photos courtesy of: NOAA Photo Library and Emily Muehlstein

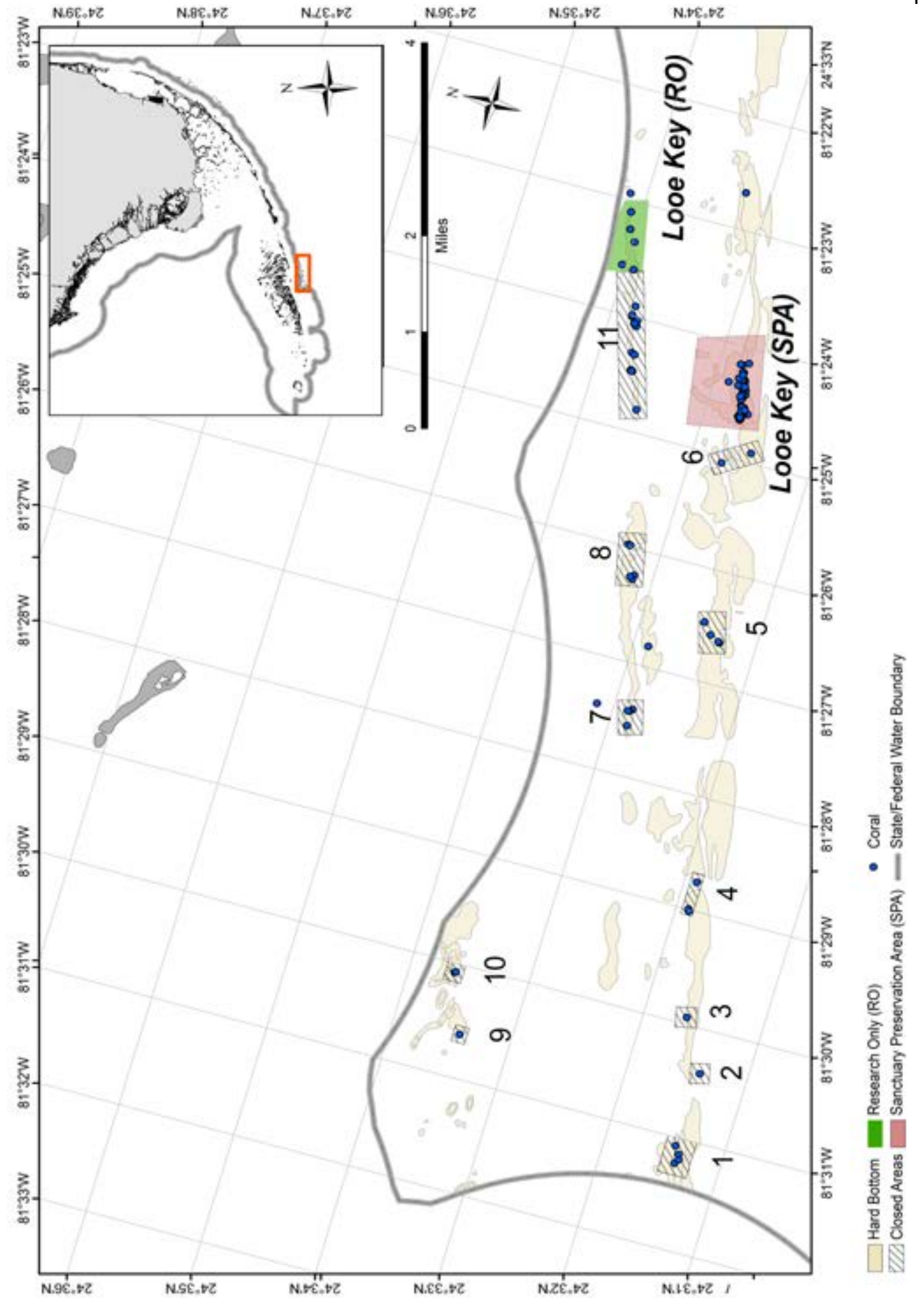


Important Note: Don't panic. The red boxes on this map are not the closures. They are a guide to the maps that follow.

Region A Coordinates

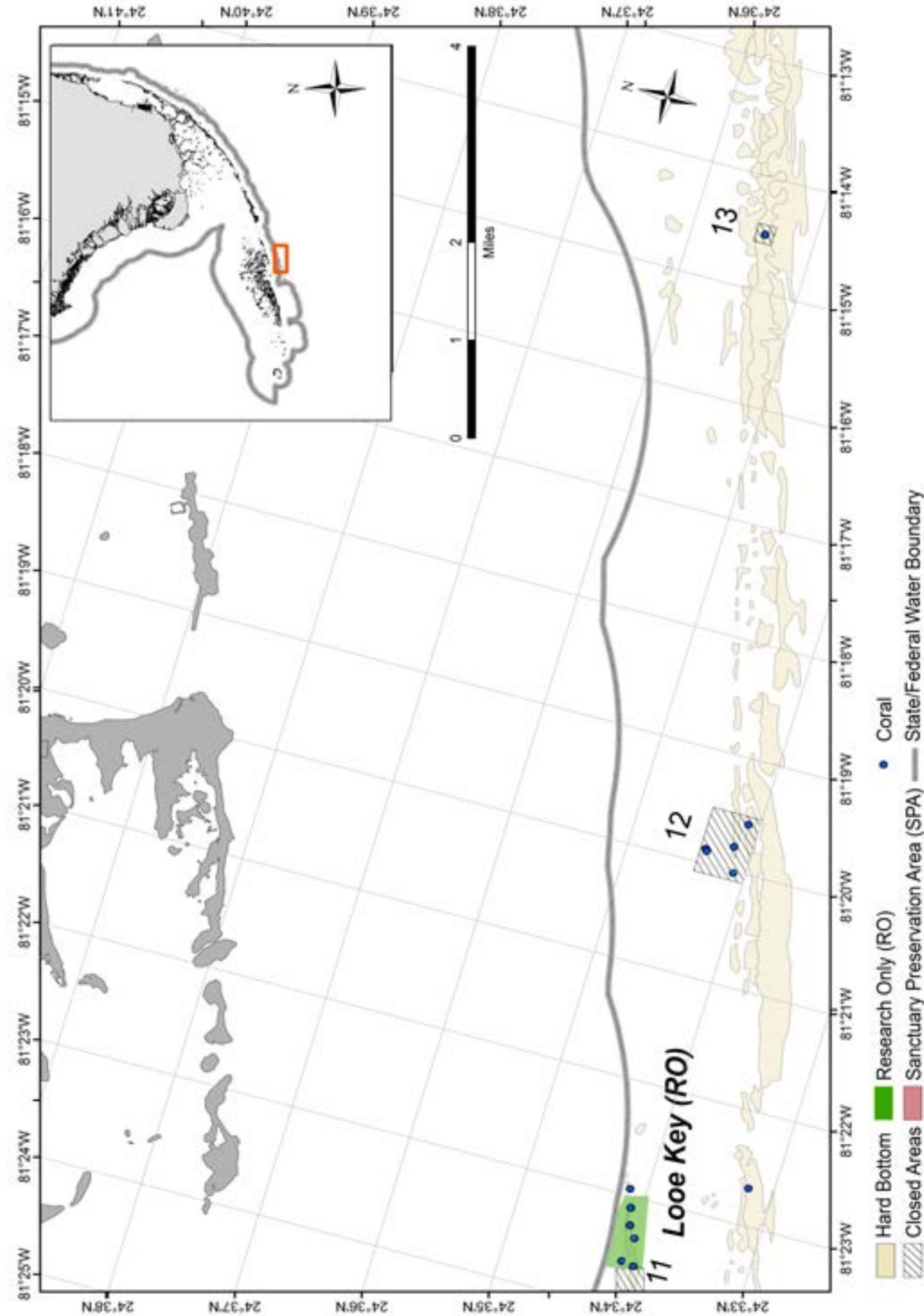
Area	Point	North Latitude	West Longitude
1	A	24°31'15.002"	81°31'00.000"
	B	24°31'15.002"	81°31'19.994"
	C	24°31'29.999"	81°31'19.994"
	D	24°31'29.999"	81°31'00.000"
2	A	24°31'15.002"	81°31'00.000"
	A	24°31'20.205"	81°30'17.213"
	B	24°31'17.858"	81°30'27.700"
	C	24°31'27.483"	81°30'30.204"
3	D	24°31'29.831"	81°30'19.483"
	A	24°31'20.205"	81°30'17.213"
	A	24°31'42.665"	81°30'02.892"
	B	24°31'45.013"	81°29'52.093"
4	C	24°31'34.996"	81°29'49.745"
	D	24°31'32.335"	81°30'00.466"
	A	24°31'42.665"	81°30'02.892"
	A	24°31'50.996"	81°28'39.999"
5	B	24°31'50.996"	81°29'03.002"
	C	24°31'56.998"	81°29'03.002"
	D	24°31'56.998"	81°28'39.999"
	A	24°31'50.996"	81°28'39.999"
6	A	24°32'20.014"	81°26'20.390"
	B	24°32'13.999"	81°26'41.999"
	C	24°32'27.004"	81°26'45.611"
	D	24°32'33.005"	81°26'23.995"
7	A	24°32'20.014"	81°26'20.390"
	A	24°32'30.011"	81°24'47.000"
	B	24°32'23.790"	81°24'56.558"
	C	24°32'45.997"	81°25'10.998"
8	D	24°32'52.218"	81°25'01.433"
	A	24°32'30.011"	81°24'47.000"
	B	24°32'46.834"	81°27'17.615"
	C	24°32'41.835"	81°27'35.619"
9	D	24°32'59.002"	81°27'21.000"
	A	24°32'46.834"	81°27'17.615"
	B	24°33'04.000"	81°26'18.996"
	C	24°33'17.253"	81°26'21.839"
10	D	24°33'23.254"	81°25'53.838"
	A	24°33'10.002"	81°25'50.995"
	B	24°33'04.000"	81°26'18.996"
	C	24°33'22.004"	81°30'31.998"
11	D	24°33'29.008"	81°30'41.000"
	A	24°33'10.002"	81°25'50.995"
	B	24°33'22.004"	81°30'41.000"
	C	24°33'29.008"	81°30'41.000"
12	D	24°33'29.008"	81°30'31.998"
	A	24°33'22.004"	81°30'31.998"
	B	24°33'22.004"	81°30'41.000"
	C	24°33'29.008"	81°30'41.000"
13	D	24°33'41.999"	81°30'09.998"
	A	24°33'33.004"	81°30'00.000"
	B	24°33'33.004"	81°30'09.998"
	C	24°33'41.999"	81°30'09.998"
14	D	24°33'41.999"	81°30'00.000"
	A	24°33'33.004"	81°30'00.000"
	B	24°33'50.376"	81°23'35.039"
	C	24°33'27.003"	81°24'51.003"
15	D	24°33'40.008"	81°24'54.999"
	A	24°33'40.008"	81°24'54.999"
	B	24°33'50.376"	81°23'35.039"
	C	24°34'03.382"	81°23'39.035"
16	D	24°34'03.382"	81°23'39.035"
	A	24°33'50.376"	81°23'35.039"
	B	24°33'50.376"	81°23'35.039"
	C	24°33'50.376"	81°23'35.039"

Area	Point	North Latitude	West Longitude
6	A	24°32'30.011"	81°24'47.000"
	B	24°32'23.790"	81°24'56.558"
	C	24°32'45.997"	81°25'10.998"
	D	24°32'52.218"	81°25'01.433"
7	A	24°32'30.011"	81°24'47.000"
	B	24°32'46.834"	81°27'17.615"
	C	24°32'41.835"	81°27'35.619"
	D	24°32'54.003"	81°27'38.997"
8	A	24°32'59.002"	81°27'21.000"
	B	24°32'46.834"	81°27'17.615"
	C	24°33'04.000"	81°26'18.996"
	D	24°33'17.253"	81°26'21.839"
9	A	24°33'10.002"	81°25'50.995"
	B	24°33'04.000"	81°26'18.996"
	C	24°33'17.253"	81°26'21.839"
	D	24°33'23.254"	81°25'53.838"
10	A	24°33'10.002"	81°25'50.995"
	B	24°33'22.004"	81°30'31.998"
	C	24°33'22.004"	81°30'41.000"
	D	24°33'29.008"	81°30'41.000"
11	A	24°33'29.008"	81°30'31.998"
	B	24°33'22.004"	81°30'31.998"
	C	24°33'29.008"	81°30'41.000"
	D	24°33'29.008"	81°30'31.998"
12	A	24°33'33.004"	81°30'00.000"
	B	24°33'33.004"	81°30'09.998"
	C	24°33'41.999"	81°30'09.998"
	D	24°33'41.999"	81°30'00.000"
13	A	24°33'33.004"	81°30'00.000"
	B	24°33'33.004"	81°30'09.998"
	C	24°33'41.999"	81°30'09.998"
	D	24°33'41.999"	81°30'00.000"
14	A	24°33'50.376"	81°23'35.039"
	B	24°33'27.003"	81°24'51.003"
	C	24°33'40.008"	81°24'54.999"
	D	24°34'03.382"	81°23'39.035"
15	A	24°34'03.382"	81°23'39.035"
	B	24°33'50.376"	81°23'35.039"
	C	24°33'50.376"	81°23'35.039"
	D	24°33'50.376"	81°23'35.039"



Region B Coordinates

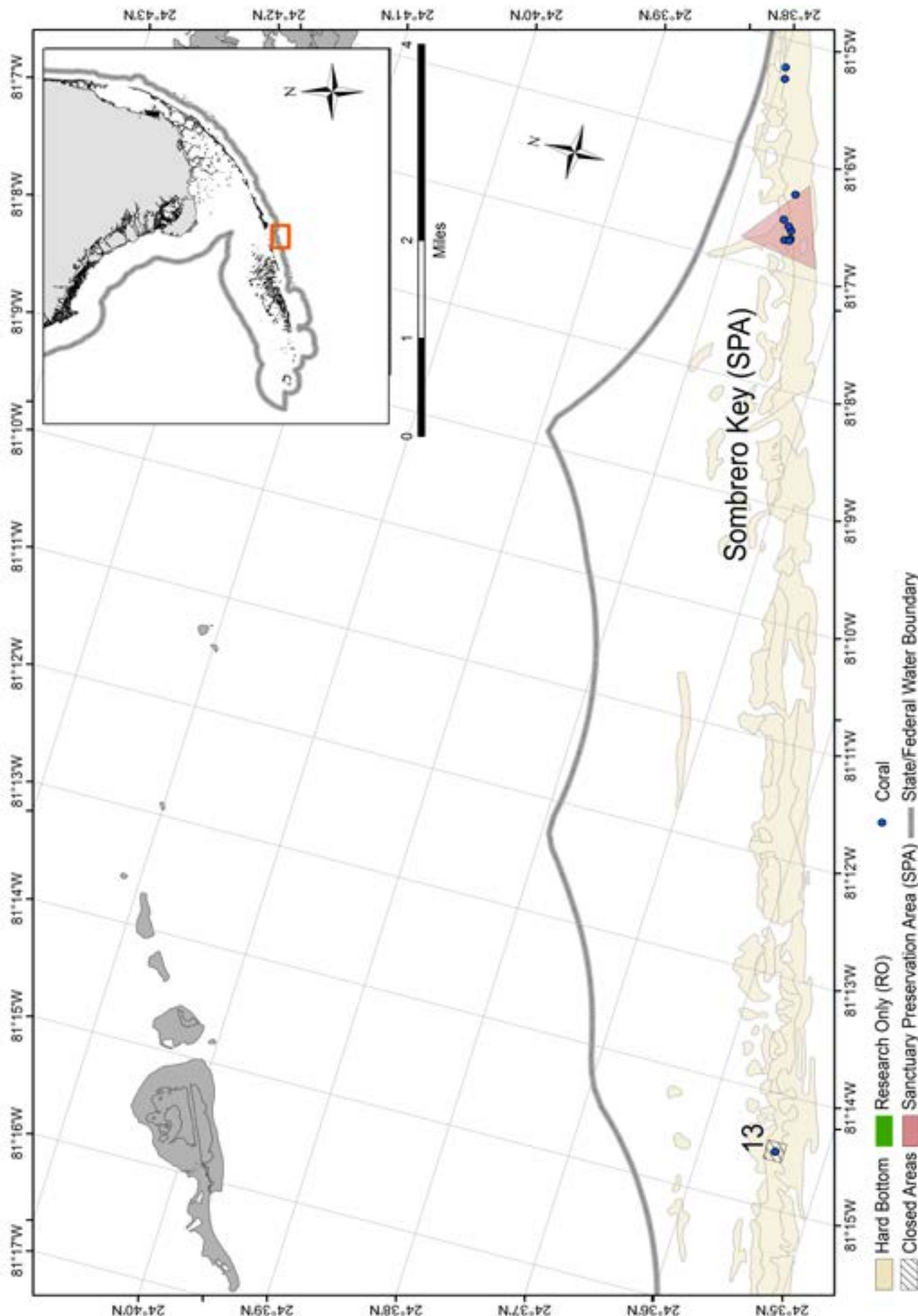
Area	Point	North Latitude	West Longitude
11	A	24°33'50.376"	81°23'35.039"
	B	24°33'27.003"	81°24'51.003"
	C	24°33'40.008"	81°24'54.999"
	D	24°34'03.382"	81°23'39.035"
12	A	24°34'00.003"	81°19'29.996"
	B	24°34'00.003"	81°20'04.994"
	C	24°34'24.997"	81°20'04.994"
	D	24°34'24.997"	81°19'29.996"
13	A	24°35'19.997"	81°14'25.002"
	B	24°35'19.997"	81°14'34.999"
	C	24°35'29.006"	81°14'34.999"
	D	24°35'29.006"	81°14'25.002"
	A	24°35'19.997"	81°14'25.002"



REGION B

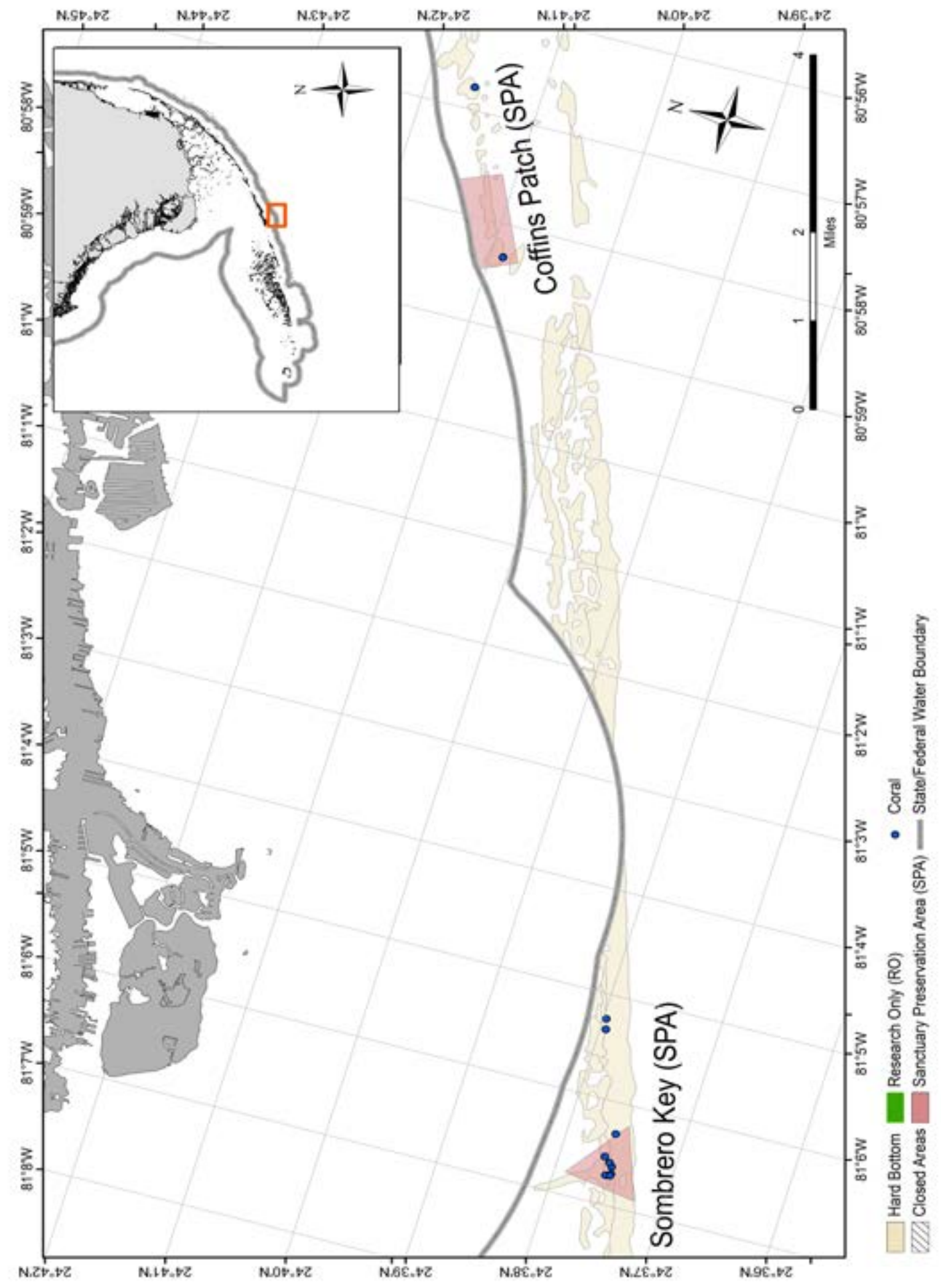
Region C Coordinates

Area	Point	North Latitude	West Longitude
13	A	24°35'19.997"	81°14'25.002"
	B	24°35'19.997"	81°14'34.999"
	C	24°35'29.006"	81°14'34.999"
	D	24°35'29.006"	81°14'25.002"
	A	24°35'19.997"	81°14'25.002"



Region D Coordinates

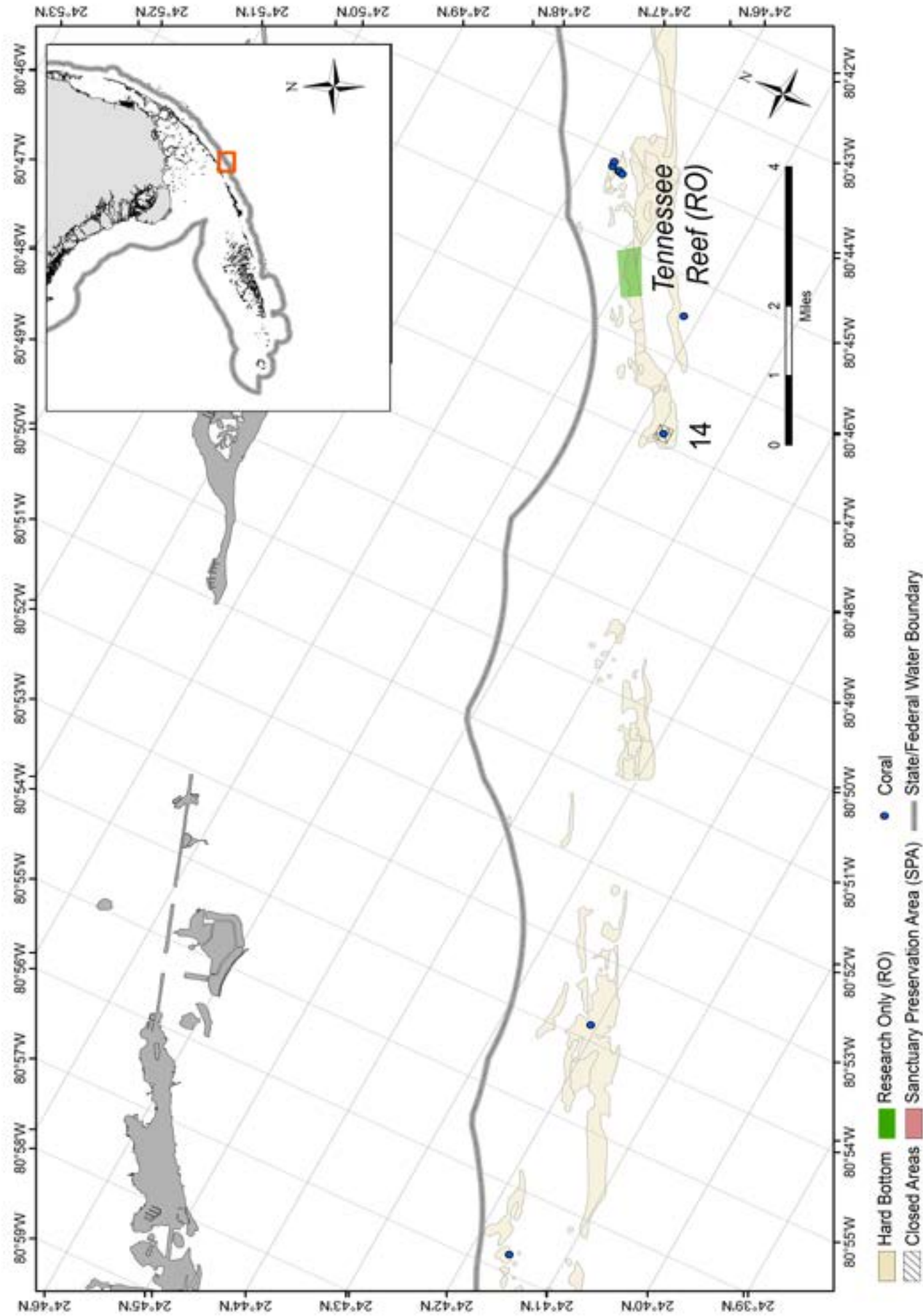
None



REGION D

Region E Coordinates

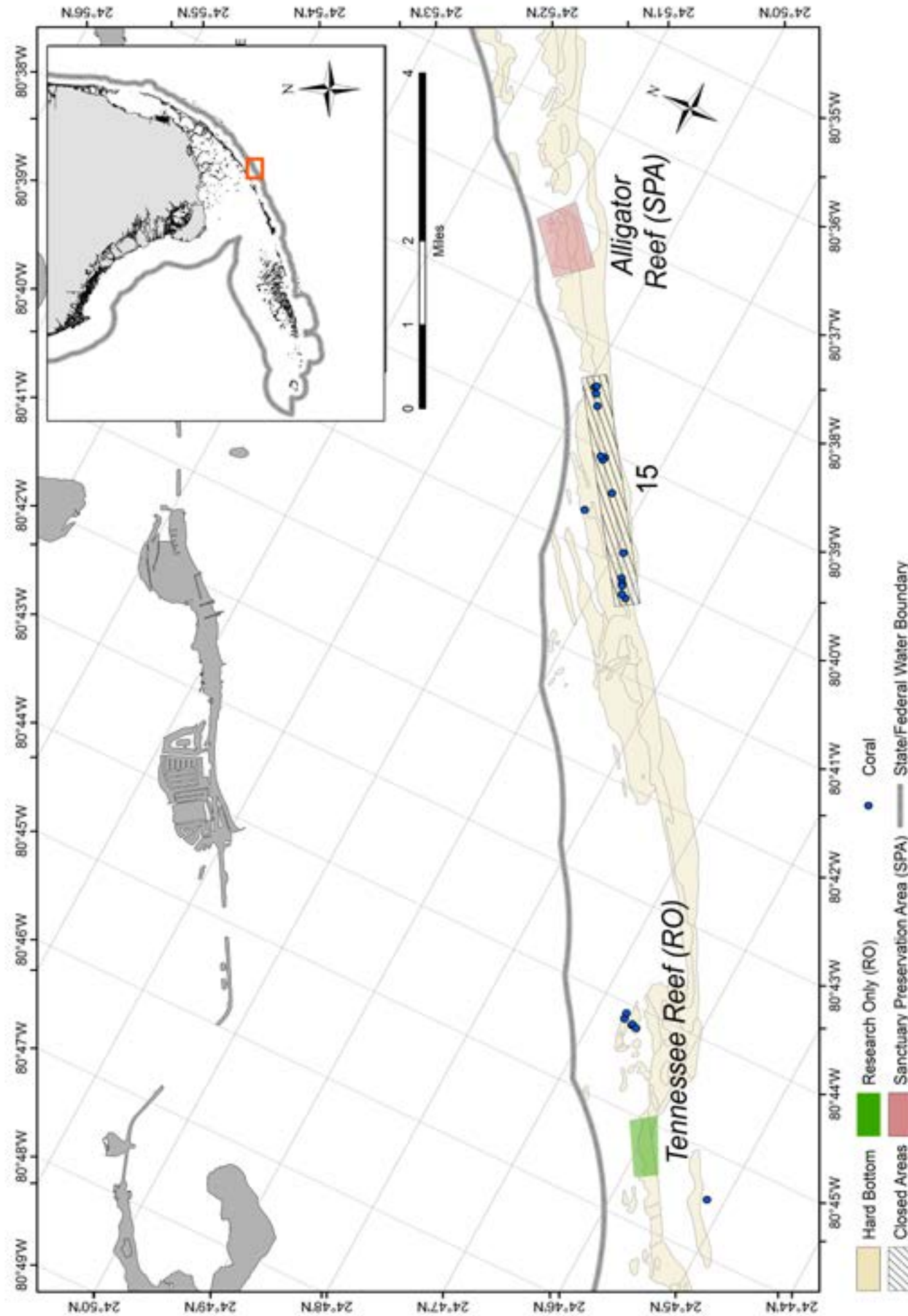
Area	Point	North Latitude	West Longitude
14	A	24°44'37.004"	80°46'47.000"
	B	24°44'37.004"	80°46'58.000"
	C	24°44'47.002"	80°46'58.000"
	D	24°44'47.002"	80°46'47.000"
	A	24°44'37.004"	80°46'47.000"



REGION E

Region F Coordinates

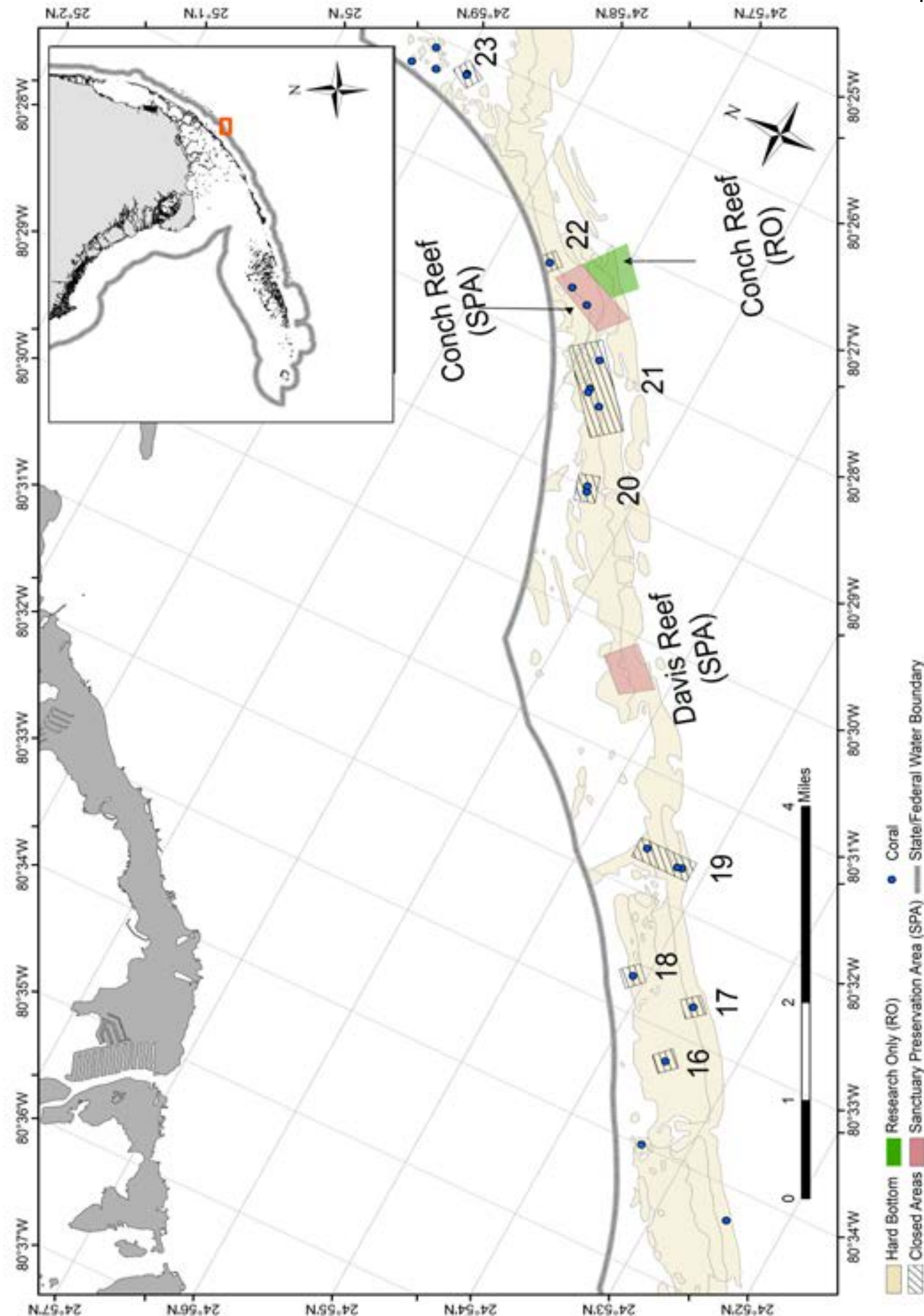
15	A	24°49'53.946"	80°38'17.646"
	B	24°48'32.331"	80°40'15.530"
	C	24°48'44.389"	80°40'23.879"
	D	24°50'06.004"	80°38'26.003"
	A	24°49'53.946"	80°38'17.646"



REGION F

Region G Coordinates

Area	Point	North Latitude	West Longitude
16	A	24°53'32.085"	80°33'22.065"
	B	24°53'38.992"	80°33'14.670"
	C	24°53'31.673"	80°33'07.155"
	D	24°53'24.562"	80°33'14.886"
17	A	24°53'32.085"	80°33'22.065"
	A	24°53'33.410"	80°32'50.247"
	B	24°53'40.149"	80°32'42.309"
	C	24°53'32.418"	80°32'35.653"
18	D	24°53'25.348"	80°32'43.302"
	A	24°53'33.410"	80°32'50.247"
	A	24°54'06.317"	80°32'34.115"
	B	24°53'59.368"	80°32'41.542"
19	C	24°54'06.667"	80°32'48.994"
	D	24°54'13.917"	80°32'41.238"
	A	24°54'06.317"	80°32'34.115"
	A	24°54'06.000"	80°31'33.995"
20	B	24°54'06.000"	80°31'45.002"
	C	24°54'36.006"	80°31'45.002"
	D	24°54'36.006"	80°31'33.995"
	A	24°54'06.000"	80°31'33.995"
21	A	24°56'21.104"	80°28'52.331"
	B	24°56'17.012"	80°29'05.995"
	C	24°56'26.996"	80°29'08.996"
	D	24°56'31.102"	80°28'55.325"
22	A	24°56'21.104"	80°28'52.331"
	A	24°56'53.006"	80°27'46.997"
	B	24°56'21.887"	80°28'25.367"
	C	24°56'35.002"	80°28'36.003"
23	D	24°57'06.107"	80°27'57.626"
	A	24°56'53.006"	80°27'46.997"
	A	24°57'35.001"	80°27'14.999"
	B	24°57'28.011"	80°27'21.000"
23	C	24°57'33.999"	80°27'27.997"
	D	24°57'40.200"	80°27'21.106"
	A	24°57'35.001"	80°27'14.999"
	A	24°58'58.154"	80°26'03.911"
23	B	24°58'48.005"	80°26'10.001"
	C	24°58'52.853"	80°26'18.090"
	D	24°59'03.002"	80°26'11.999"
	A	24°58'58.154"	80°26'03.911"

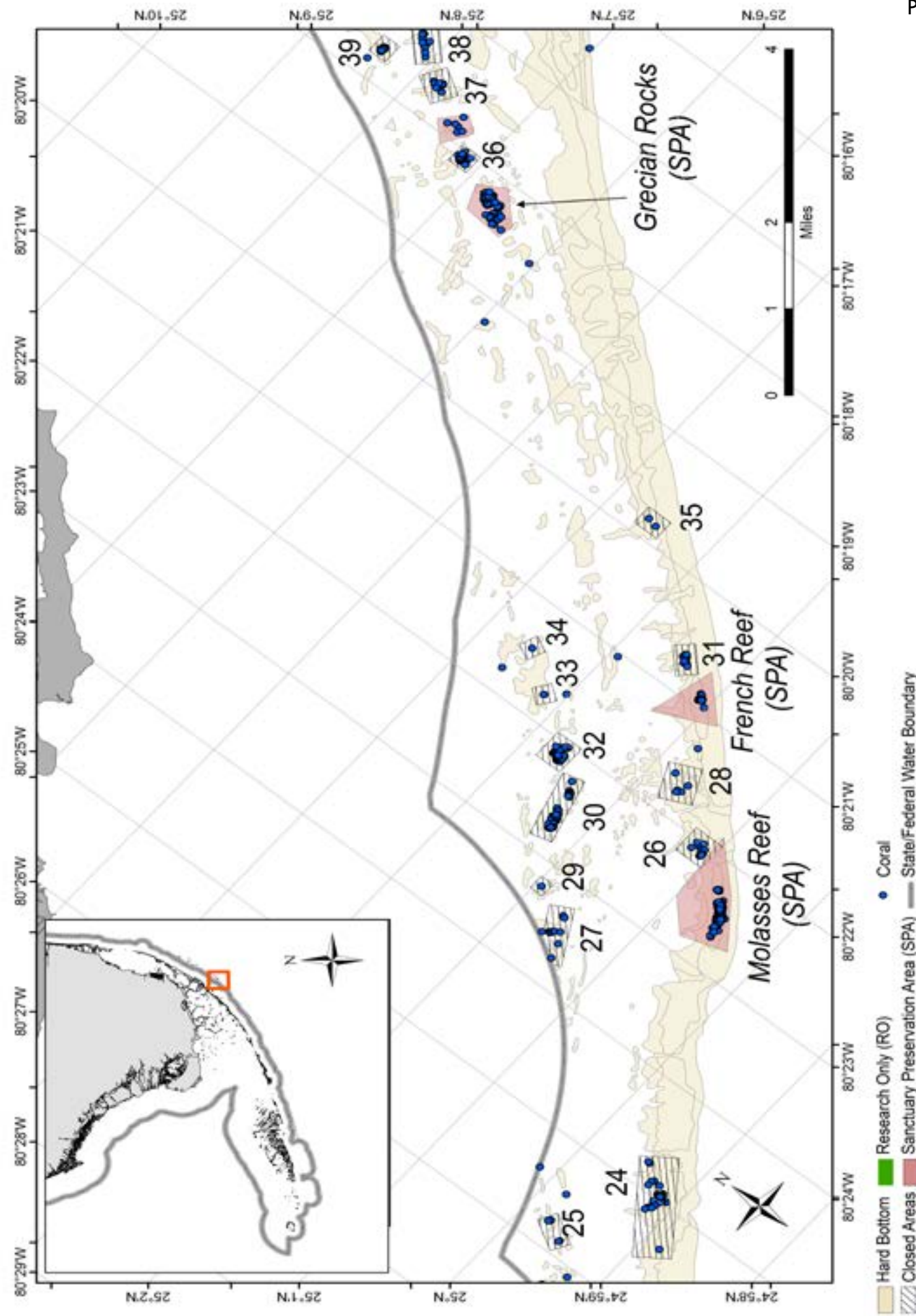


REGION G

Region H Coordinates

Area	Point	North Latitude	West Longitude
24	A	24°59'17.009"	80°24'32.999"
	B	24°58'41.001"	80°25'21.998"
	C	24°58'57.591"	80°25'34.186"
	D	24°59'33.598"	80°24'45.187"
25	A	24°59'17.009"	80°24'32.999"
	A	24°59'44.008"	80°25'38.999"
	B	24°59'27.007"	80°25'48.997"
	C	24°59'32.665"	80°25'58.610"
26	D	24°59'49.666"	80°25'48.612"
	A	24°59'44.008"	80°25'38.999"
	A	25°01'00.006"	80°21'55.002"
	B	25°01'00.006"	80°22'11.996"
27	C	25°01'18.010"	80°22'11.996"
	D	25°01'18.010"	80°21'55.002"
	A	25°01'00.006"	80°21'55.002"
	A	25°01'34.997"	80°23'12.998"
28	B	25°01'18.010"	80°23'44.000"
	C	25°01'22.493"	80°23'46.473"
	D	25°01'36.713"	80°23'37.665"
	E	25°01'46.657"	80°23'19.390"
29	A	25°01'34.997"	80°23'12.998"
	A	25°01'38.005"	80°21'25.998"
	B	25°01'28.461"	80°21'46.158"
	C	25°01'45.009"	80°21'53.999"
30	D	25°01'54.553"	80°21'33.839"
	A	25°01'38.005"	80°21'25.998"
	A	25°01'53.001"	80°23'08.995"
	B	25°01'53.001"	80°23'17.997"
31	C	25°02'01.008"	80°23'17.997"
	D	25°02'01.008"	80°23'08.995"
	A	25°01'53.001"	80°23'08.995"
	A	25°02'20.000"	80°22'11.001"
32	B	25°02'10.003"	80°22'50.002"
	C	25°02'22.252"	80°22'53.140"
	D	25°02'32.250"	80°22'14.138"
	A	25°02'20.000"	80°22'11.001"
33	A	25°02'29.503"	80°20'30.503"
	B	25°02'16.498"	80°20'43.501"
	C	25°02'24.999"	80°20'52.002"
	D	25°02'38.004"	80°20'38.997"
34	A	25°02'29.503"	80°20'30.503"
	A	25°02'34.008"	80°21'57.000"
	B	25°02'34.008"	80°22'14.997"
	C	25°02'50.007"	80°22'14.997"
35	D	25°02'50.007"	80°21'57.000"
	A	25°03'11.294"	80°21'36.864"
	B	25°03'02.540"	80°21'43.143"
	C	25°03'08.999"	80°21'51.994"
36	D	25°03'17.446"	80°21'45.554"
	A	25°03'11.294"	80°21'36.864"
	A	25°03'30.196"	80°21'34.263"
	B	25°03'39.267"	80°21'29.506"
37	C	25°03'35.334"	80°21'19.801"
	D	25°03'26.200"	80°21'24.304"
	A	25°03'30.196"	80°21'34.263"
	A	25°03'26.001"	80°19'43.001"
38	B	25°03'26.001"	80°19'54.997"
	C	25°03'41.011"	80°19'54.997"
	D	25°03'41.011"	80°19'43.001"
	A	25°03'26.001"	80°19'43.001"
39	A	25°07'03.008"	80°17'57.999"
	B	25°07'03.008"	80°18'10.002"
	C	25°07'14.997"	80°18'10.002"
	D	25°07'14.997"	80°17'57.999"
40	A	25°07'03.008"	80°17'57.999"
	B	25°07'51.156"	80°17'27.910"
	C	25°07'35.857"	80°17'37.091"
	D	25°07'43.712"	80°17'50.171"
41	A	25°07'59.011"	80°17'40.998"
	A	25°07'51.156"	80°17'27.910"
	B	25°07'55.001"	80°17'26.997"
	C	25°08'04.998"	80°17'36.995"
42	D	25°08'22.000"	80°17'20.000"
	A	25°08'12.002"	80°17'09.996"
	B	25°08'12.002"	80°17'09.996"
	C	25°08'18.003"	80°17'34.001"
43	D	25°08'18.003"	80°17'45.997"
	A	25°08'29.003"	80°17'45.997"
	D	25°08'29.003"	80°17'34.001"
	A	25°08'18.003"	80°17'34.001"

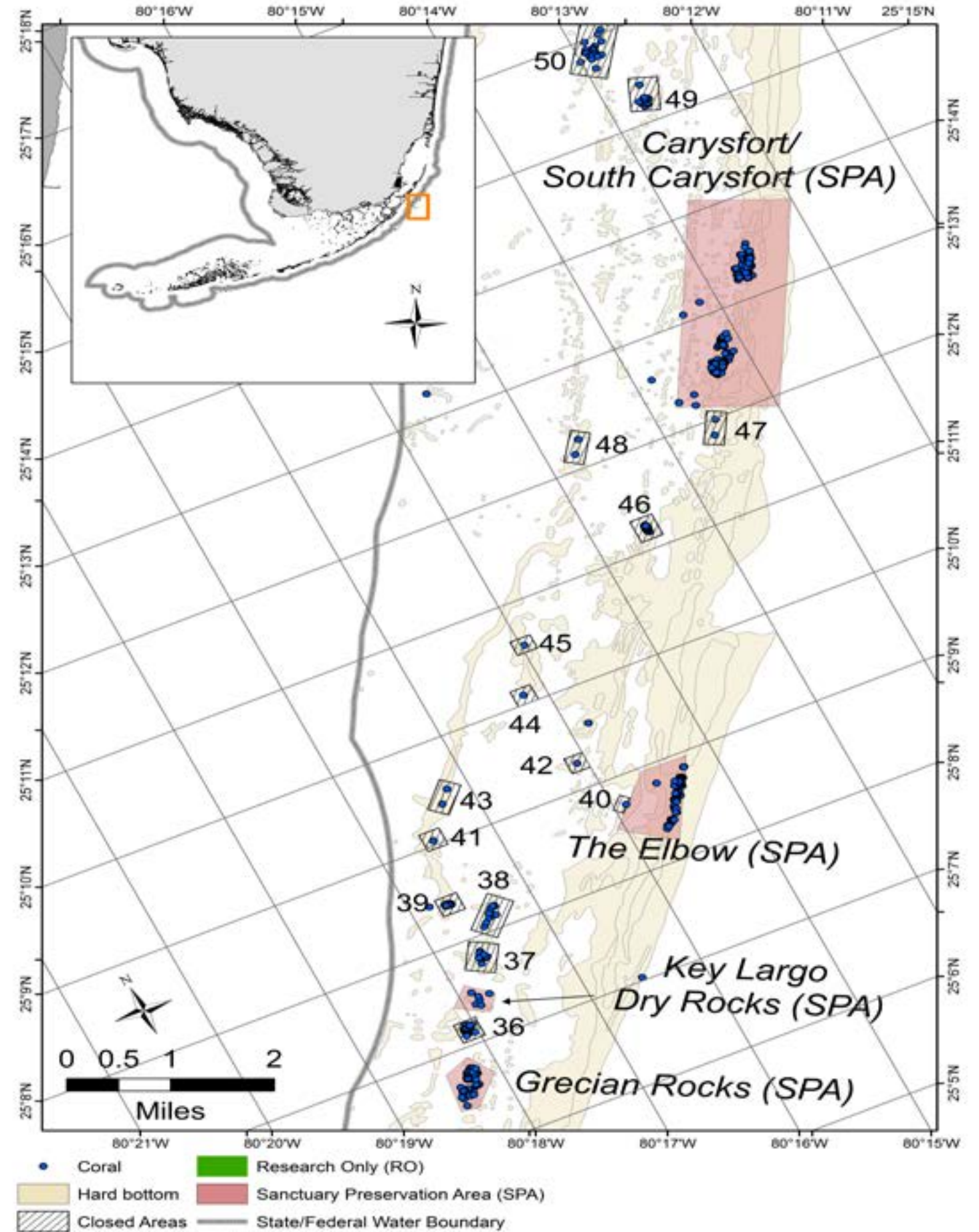
Area	Point	North Latitude	West Longitude
32	A	25°02'34.008"	80°21'57.000"
	B	25°02'34.008"	80°22'14.997"
	C	25°02'50.007"	80°22'14.997"
	D	25°02'50.007"	80°21'57.000"
33	A	25°02'34.008"	80°21'57.000"
	A	25°03'11.294"	80°21'36.864"
	B	25°03'02.540"	80°21'43.143"
	C	25°03'08.999"	80°21'51.994"
34	D	25°03'17.446"	80°21'45.554"
	A	25°03'11.294"	80°21'36.864"
	A	25°03'30.196"	80°21'34.263"
	B	25°03'39.267"	80°21'29.506"
35	C	25°03'35.334"	80°21'19.801"
	D	25°03'26.200"	80°21'24.304"
	A	25°03'30.196"	80°21'34.263"
	A	25°03'26.001"	80°19'43.001"
36	B	25°03'26.001"	80°19'54.997"
	C	25°03'41.011"	80°19'54.997"
	D	25°03'41.011"	80°19'43.001"
	A	25°03'26.001"	80°19'43.001"
37	A	25°07'03.008"	80°17'57.999"
	B	25°07'03.008"	80°18'10.002"
	C	25°07'14.997"	80°18'10.002"
	D	25°07'14.997"	80°17'57.999"
38	A	25°07'03.008"	80°17'57.999"
	B	25°07'51.156"	80°17'27.910"
	C	25°07'35.857"	80°17'37.091"
	D	25°07'43.712"	80°17'50.171"
39	A	25°07'59.011"	80°17'40.998"
	A	25°07'51.156"	80°17'27.910"
	B	25°07'55.001"	80°17'26.997"
	C	25°08'04.998"	80°17'36.995"
40	D	25°08'22.000"	80°17'20.000"
	A	25°08'12.002"	80°17'09.996"
	B	25°08'12.002"	80°17'09.996"
	C	25°08'18.003"	80°17'34.001"
41	D	25°08'18.003"	80°17'45.997"
	A	25°08'29.003"	80°17'45.997"
	D	25°08'29.003"	80°17'34.001"
	A	25°08'18.003"	80°17'34.001"



Region I Coordinates

Area	Point	North Latitude	West Longitude
36	A	25°07'03.008"	80°17'57.999"
	B	25°07'03.008"	80°18'10.002"
	C	25°07'14.997"	80°18'10.002"
	D	25°07'14.997"	80°17'57.999"
37	A	25°07'51.156"	80°17'27.910"
	B	25°07'35.857"	80°17'37.091"
	C	25°07'43.712"	80°17'50.171"
	D	25°07'59.011"	80°17'40.998"
38	A	25°08'12.002"	80°17'09.996"
	B	25°07'55.001"	80°17'26.997"
	C	25°08'04.998"	80°17'36.995"
	D	25°08'22.000"	80°17'20.000"
39	A	25°08'18.003"	80°17'34.001"
	B	25°08'18.003"	80°17'45.997"
	C	25°08'29.003"	80°17'45.997"
	D	25°08'29.003"	80°17'34.001"
40	A	25°08'45.002"	80°15'50.002"
	B	25°08'37.999"	80°15'56.998"
	C	25°08'42.009"	80°16'00.995"
	D	25°08'48.999"	80°15'53.998"
41	A	25°08'45.002"	80°15'50.002"
	B	25°08'58.007"	80°17'24.999"
	C	25°09'09.007"	80°17'35.999"
	D	25°09'09.007"	80°17'24.999"
42	A	25°09'10.999"	80°16'00.000"
	B	25°09'10.999"	80°16'09.997"
	C	25°09'20.996"	80°16'09.997"
	D	25°09'20.996"	80°16'00.000"

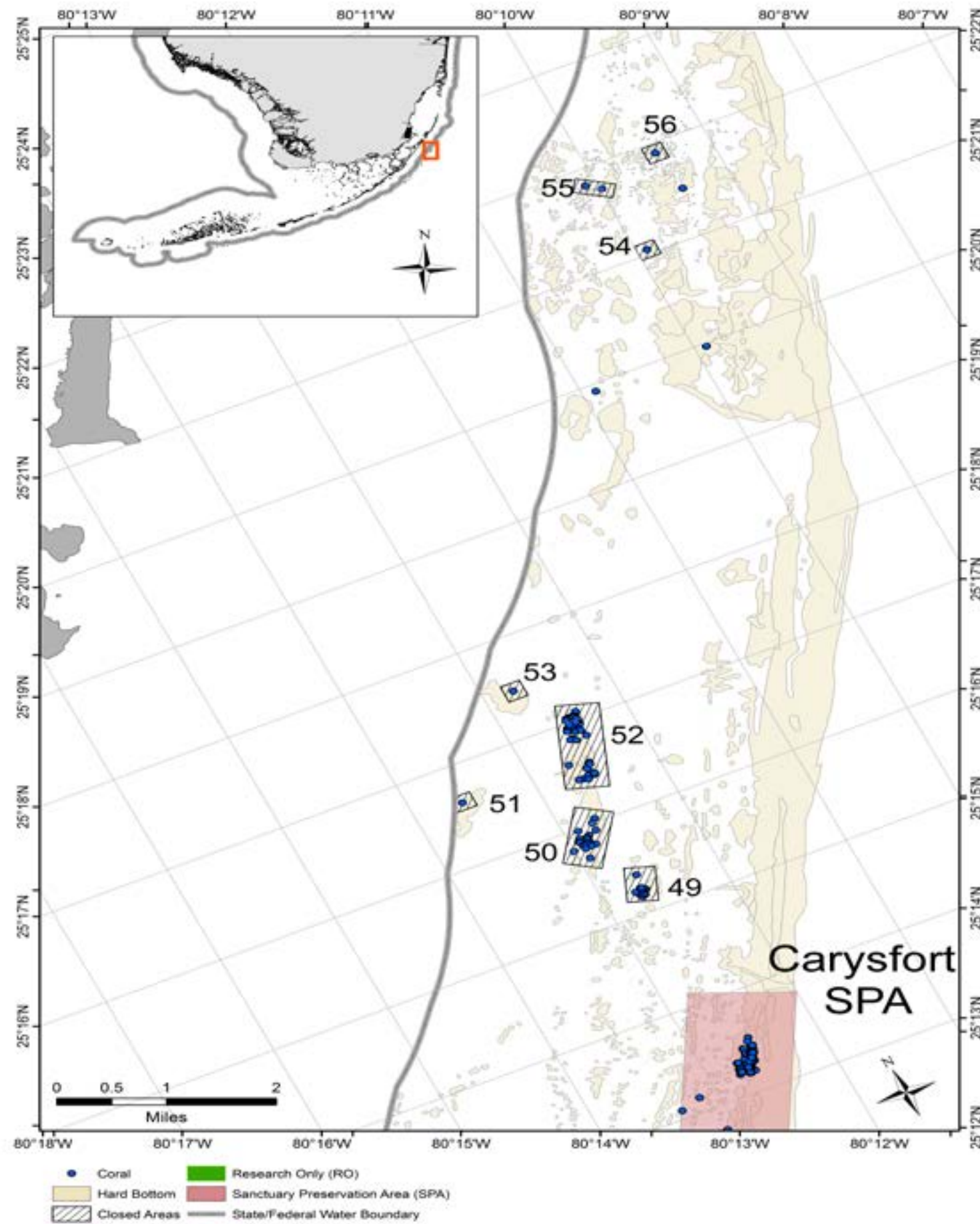
Area	Point	North Latitude	West Longitude
43	A	25°09'28.316"	80°17'03.713"
	B	25°09'14.006"	80°17'17.000"
	C	25°09'21.697"	80°17'25.280"
	D	25°09'36.006"	80°17'12.001"
44	A	25°10'00.011"	80°16'06.000"
	B	25°10'00.011"	80°16'17.000"
	C	25°10'09.995"	80°16'17.000"
	D	25°10'09.995"	80°16'06.000"
45	A	25°10'29.002"	80°15'52.995"
	B	25°10'29.002"	80°16'04.002"
	C	25°10'37.997"	80°16'04.002"
	D	25°10'37.997"	80°15'52.995"
46	A	25°11'05.998"	80°14'25.997"
	B	25°11'05.998"	80°14'38.000"
	C	25°11'20.006"	80°14'38.000"
	D	25°11'20.006"	80°14'25.997"
47	A	25°12'00.998"	80°13'24.996"
	B	25°11'43.008"	80°13'35.000"
	C	25°11'48.007"	80°13'44.002"
	D	25°12'06.011"	80°13'33.998"
48	A	25°12'18.343"	80°14'32.768"
	B	25°12'02.001"	80°14'44.001"
	C	25°12'07.659"	80°14'52.234"
	D	25°12'24.001"	80°14'41.001"
49	A	25°15'23.998"	80°12'29.000"
	B	25°15'04.676"	80°12'36.120"
	C	25°15'09.812"	80°12'50.066"
	D	25°15'29.148"	80°12'42.946"
50	A	25°16'01.997"	80°12'32.996"
	B	25°15'33.419"	80°12'52.394"
	C	25°15'44.007"	80°13'08.001"
	D	25°16'12.585"	80°12'48.597"



REGION I

Region J Coordinates

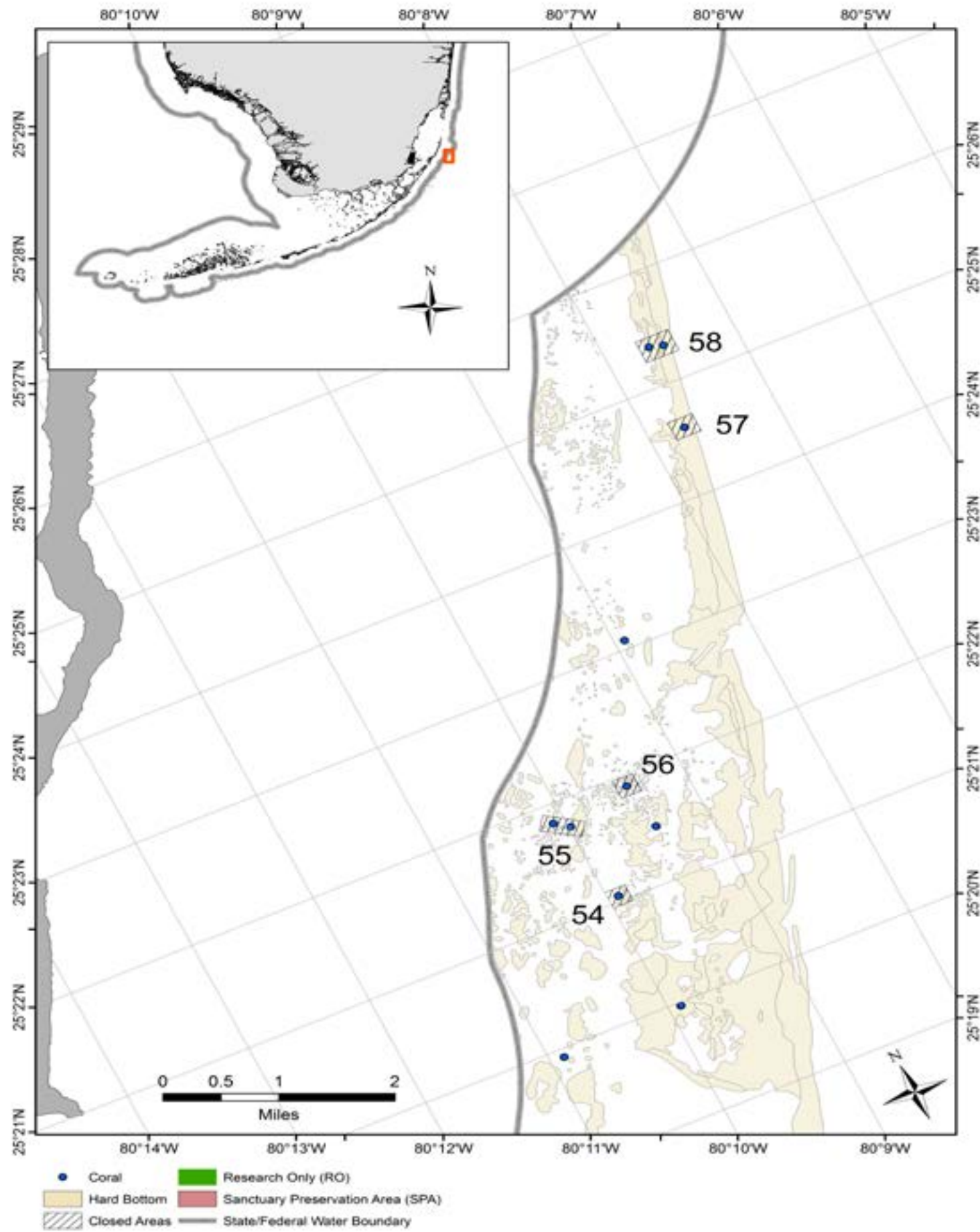
Area	Point	North Latitude	West Longitude
49	A	25°15'23.998"	80°12'29.000"
	B	25°15'04.676"	80°12'36.120"
	C	25°15'09.812"	80°12'50.066"
	D	25°15'29.148"	80°12'42.946"
50	A	25°16'01.997"	80°12'32.996"
	B	25°15'33.419"	80°12'52.394"
	C	25°15'44.007"	80°13'08.001"
	D	25°16'12.585"	80°12'48.597"
51	A	25°16'01.997"	80°12'32.996"
	B	25°16'33.006"	80°13'30.001"
	C	25°16'34.425"	80°13'41.026"
	D	25°16'41.850"	80°13'37.475"
	E	25°16'42.001"	80°13'30.001"
52	A	25°16'33.006"	80°13'30.001"
	B	25°16'33.006"	80°13'41.001"
	C	25°16'34.425"	80°13'41.026"
	D	25°16'41.850"	80°13'37.475"
53	A	25°16'42.001"	80°13'30.001"
	B	25°17'04.715"	80°12'11.305"
	C	25°16'17.007"	80°12'27.997"
	D	25°16'23.997"	80°12'47.999"
54	A	25°17'11.705"	80°12'31.300"
	B	25°17'04.715"	80°12'11.305"
	C	25°17'23.008"	80°12'40.000"
	D	25°17'23.008"	80°12'49.997"
55	A	25°17'33.005"	80°12'40.000"
	B	25°17'33.005"	80°12'40.000"
	C	25°17'33.005"	80°12'40.000"
	D	25°17'33.005"	80°12'40.000"
56	A	25°17'23.008"	80°12'40.000"
	B	25°17'23.008"	80°12'49.997"
	C	25°17'33.005"	80°12'49.997"
	D	25°17'33.005"	80°12'40.000"
54	A	25°20'57.996"	80°09'50.000"
	B	25°20'57.996"	80°10'00.000"
	C	25°21'07.005"	80°10'00.000"
	D	25°21'07.005"	80°09'50.000"
55	A	25°20'57.996"	80°09'50.000"
	B	25°21'45.004"	80°09'51.998"
	C	25°21'38.124"	80°09'56.722"
	D	25°21'49.124"	80°10'12.728"
56	A	25°21'56.004"	80°10'07.997"
	B	25°21'45.004"	80°09'51.998"
	C	25°21'49.000"	80°09'21.999"
	D	25°21'49.000"	80°09'31.996"
56	A	25°21'58.998"	80°09'31.996"
	B	25°21'58.998"	80°09'21.999"
	C	25°21'49.000"	80°09'21.999"
	D	25°21'49.000"	80°09'21.999"



REGION J

Region K Coordinates

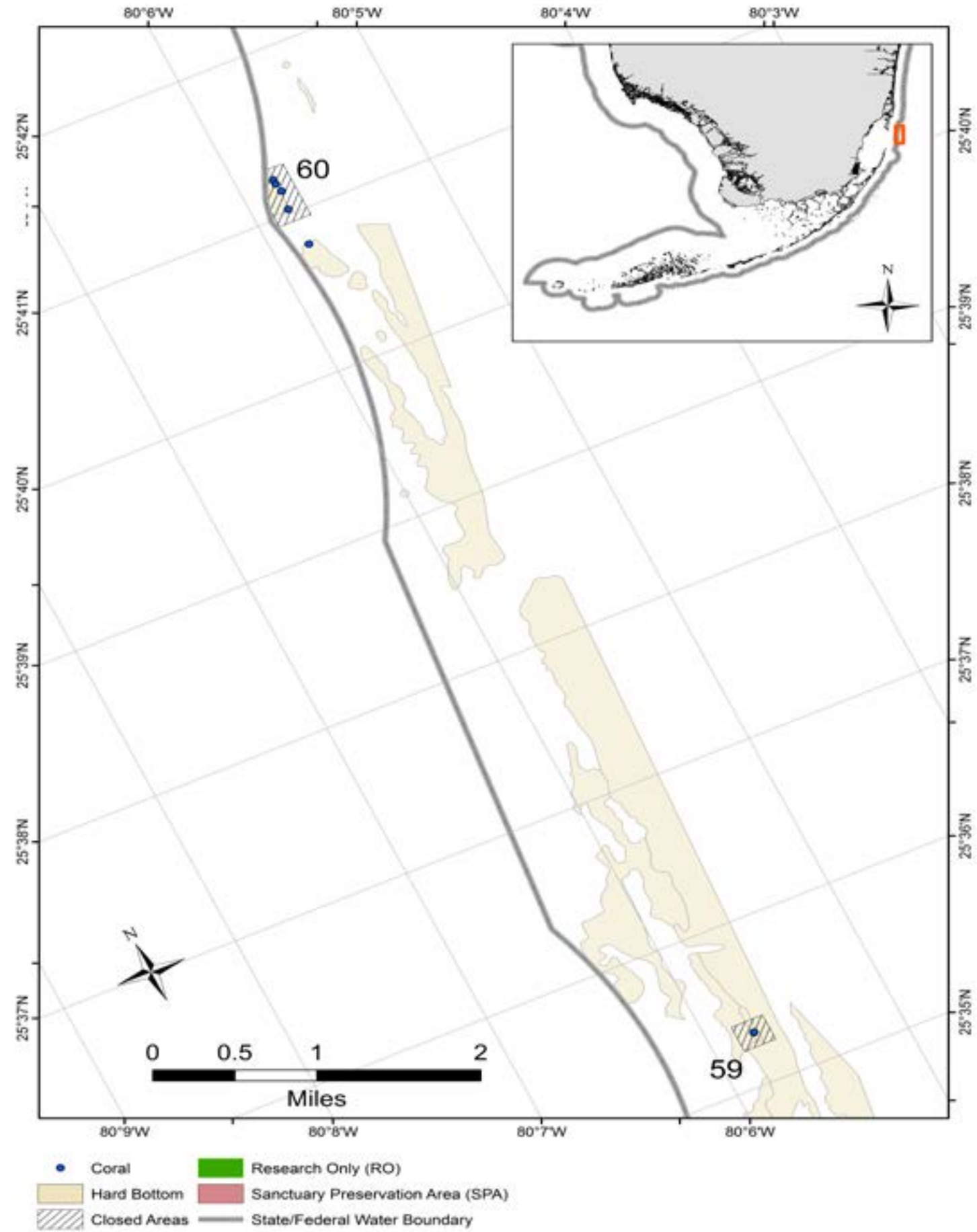
Area	Point	North Latitude	West Longitude
54	A	25°20'57.996"	80°09'50.000"
	B	25°20'57.996"	80°10'00.000"
	C	25°21'07.005"	80°10'00.000"
	D	25°21'07.005"	80°09'50.000"
	A	25°20'57.996"	80°09'50.000"
55	A	25°21'45.004"	80°09'51.998"
	B	25°21'38.124"	80°09'56.722"
	C	25°21'49.124"	80°10'12.728"
	D	25°21'56.004"	80°10'07.997"
	A	25°21'45.004"	80°09'51.998"
56	A	25°21'49.000"	80°09'21.999"
	B	25°21'49.000"	80°09'31.996"
	C	25°21'58.998"	80°09'31.996"
	D	25°21'58.998"	80°09'21.999"
	A	25°21'49.000"	80°09'21.999"
57	A	25°24'31.008"	80°07'36.997"
	B	25°24'31.008"	80°07'48.999"
	C	25°24'41.005"	80°07'48.999"
	D	25°24'41.005"	80°07'36.997"
	A	25°24'31.008"	80°07'36.997"
58	A	25°25'14.005"	80°07'27.995"
	B	25°25'14.005"	80°07'44.001"
	C	25°25'26.008"	80°07'44.001"
	D	25°25'26.008"	80°07'27.995"
	A	25°25'14.005"	80°07'27.995"



REGION K

Region L Coordinates

Area	Point	North Latitude	West Longitude
59	A	25°35'13.996"	80°05'39.999"
	B	25°35'13.996"	80°05'50.999"
	C	25°35'24.007"	80°05'50.999"
	D	25°35'24.007"	80°05'39.999"
60	A	25°40'57.003"	80°05'43.000"
	B	25°40'57.003"	80°05'54.000"
	C	25°41'06.550"	80°05'53.980"
	D	25°41'18.136"	80°05'49.158"
	E	25°41'18.001"	80°05'43.000"
	A	25°40'57.003"	80°05'43.000"



REGION L



Gulf of Mexico Fishery Management Council

2203 N. Lois Avenue
Suite 1100
Tampa, FL 33607

Tel: 888-833-1844

Fax: 813-348-1711

Email: gulfcouncil@gulfcouncil.org

Web site: www.gulfcouncil.org

